

Route to L'Enclos

This map shows the three possible routes from Toulouse airport to us at Limbrassac. The following pages give details for the middle route shown in darker blue as it is the quickest and easiest but it does use the autoroute which will cost about 5 euros.

The left route (1h24) is shortest and uses only departmental roads so there is no autoroute charge.



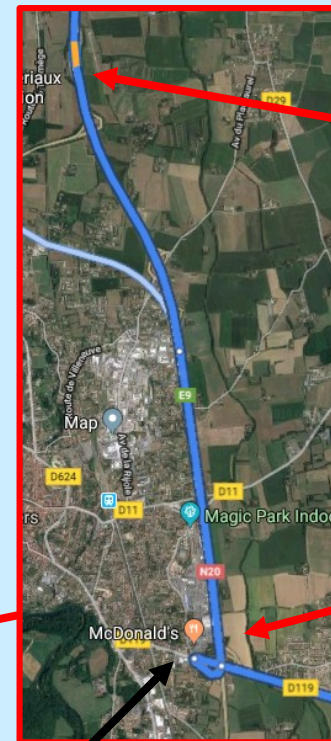
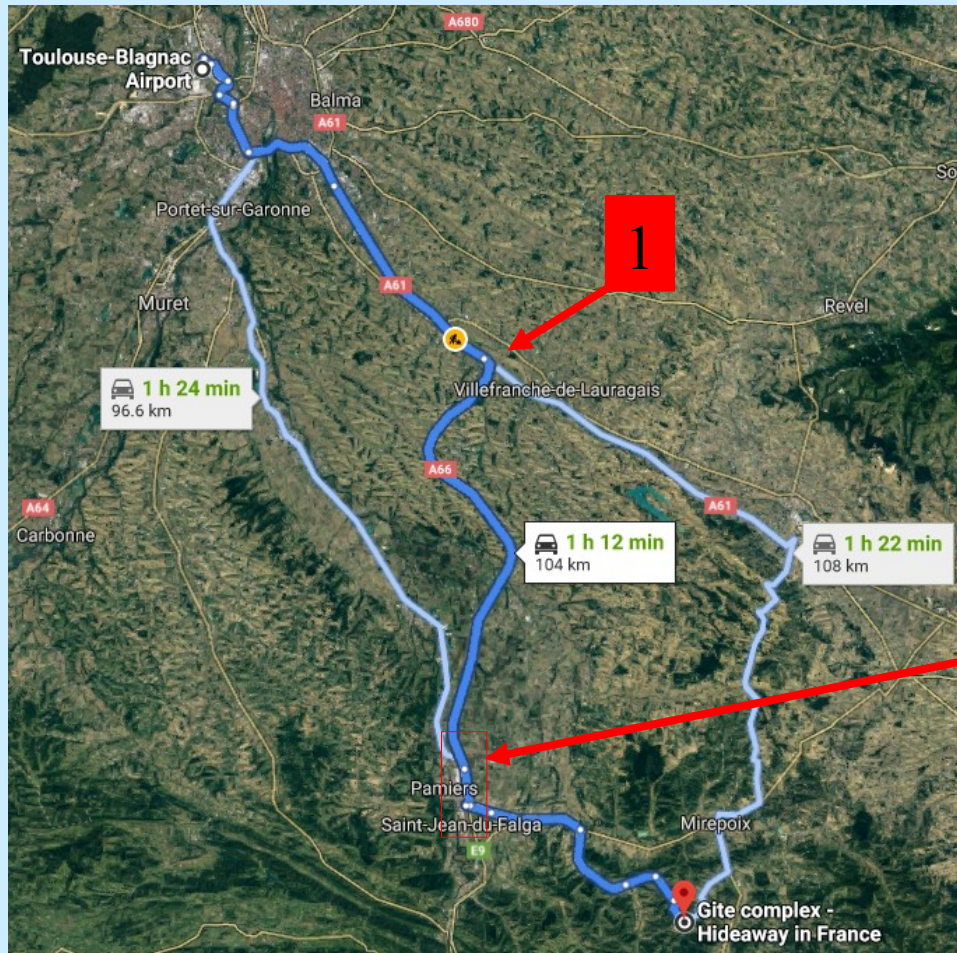
Leaving Toulouse airport

The Toulouse ring road (dual carriageway) from the airport is tricky, and we've found that following the signs for 'Montpellier' or 'Barcelona' seems to work better than following the road numbers!
From Toulouse airport, follow signs for Montpellier until you reach the A61 autoroute South of Toulouse



Toulouse to Pamiers

1. After the “Toulouse Sud” autoroute ticket booth, take the exit for the A66 signed Foix / Pamiers
2. After the “Pamiers” toll booth,
3. Take the exit “Pamiers Sud” and the D119 to Mirepoix



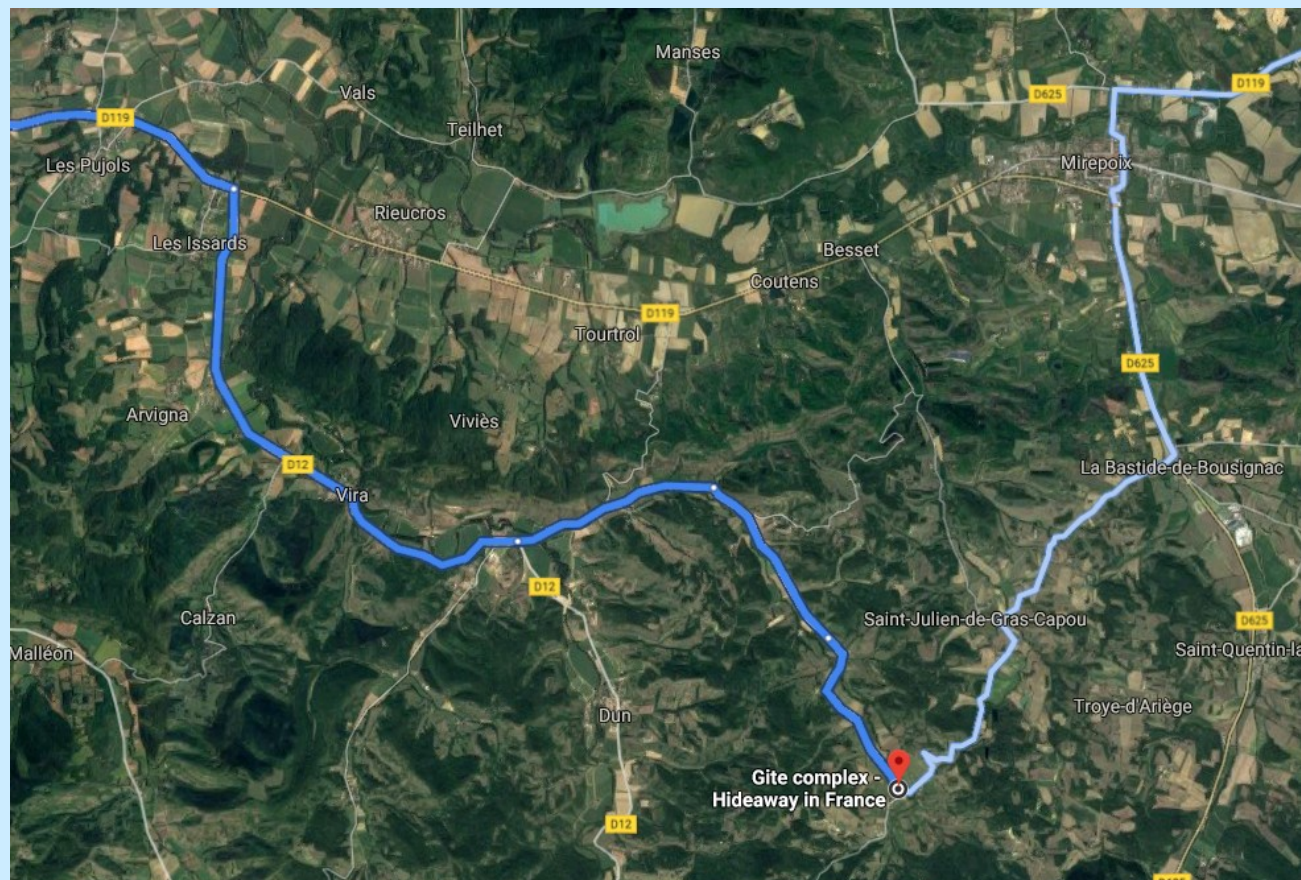
There is a good Intermarché supermarket, with one of the cheapest local petrol prices, when you come off the autoroute at Pamiers

After Pamiers - short or easy?

After Les Pujols you have two options, the dark blue route is quickest, but the roads are small and narrow. We ONLY recommend this if you are travelling with your own GPS otherwise you WILL get lost between Vira and Limbrassac.

The MUCH EASIER option is to continue along the D119 to Mirepoix and join the light blue route, 10km and 10 minutes longer, but you can also call in to the Super U supermarket!

So, ignore the blue line, continue along the D119 through Rieucros, Coutens and Besset to Mirepoix



Around Mirepoix

1. At the first roundabout take the first exit (still D119) signposted Lavelanet
2. At the next roundabout (by the Super U supermarket), take the first exit (D625) signposted Lavelanet

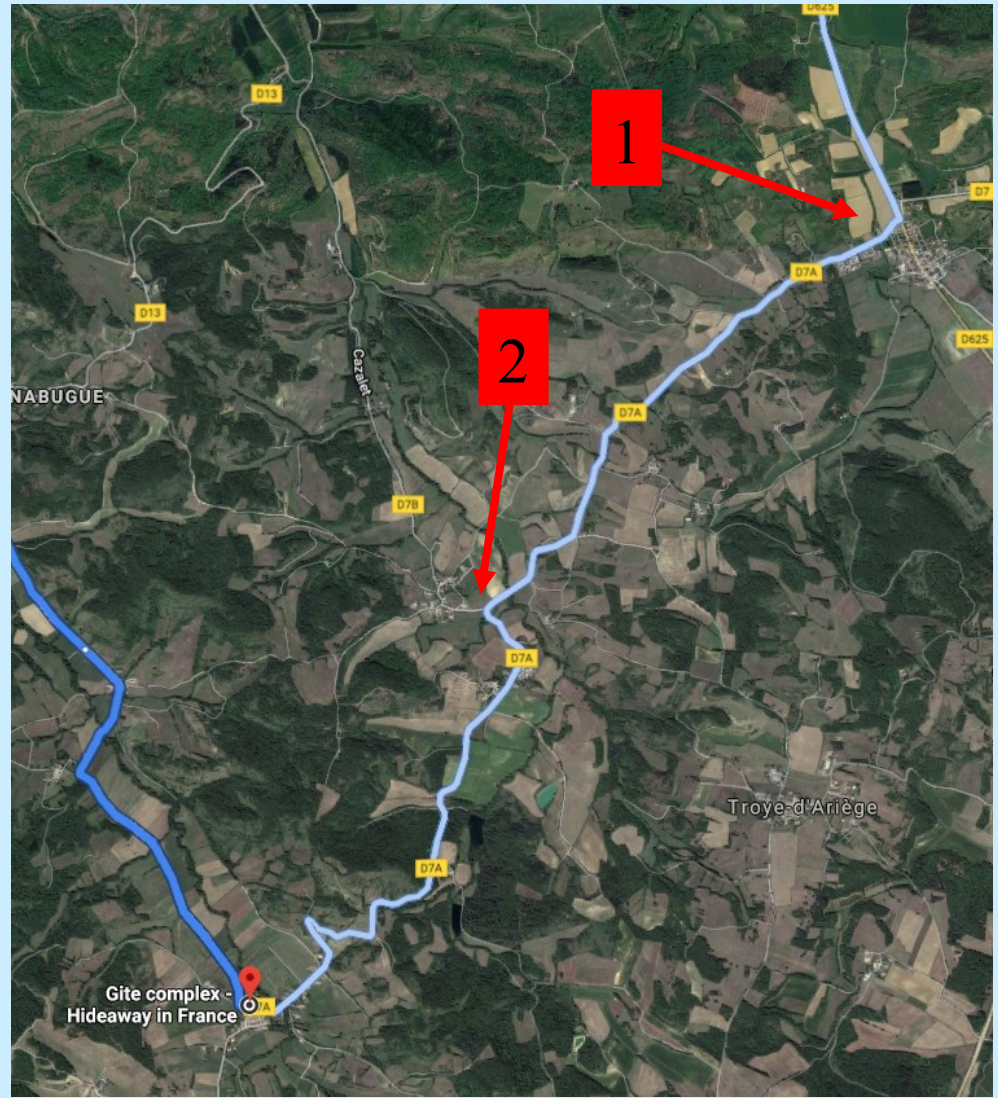


Although smaller than a hypermarket, this Super U is a perfectly good enough for the weekly shop

Open all day (9am to 8pm) without closing for lunch
Open 9:30 to 12:00 on Sunday

To the village

1. On entry to La Bastide de Bousignac (the first village after Mirepoix) turn right (signposted Limbrassac)
2. Bear left at the junction where St Julien de Gras Capou is signposted to the right
See next page for the last few metres



In the village

1. You know you've arrived at Limbrassac when you find the hairpin bend!
2. Continue down and along the bottom of the valley until you cross the stream and the road bends uphill
3. As the road bends back left, we are in front of you on the right, turn in through the black gates

